

# San Vicente del Raspeig

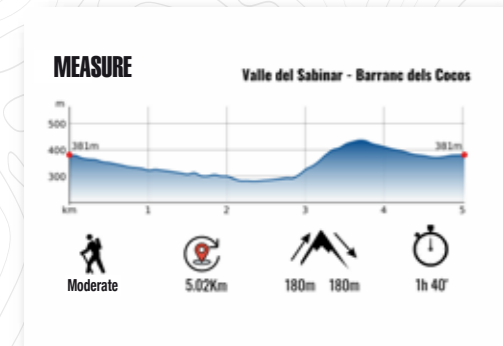
San Vicente del Raspeig is a municipality in the province of Alicante located in the northwest of the province. Its climate is typical of the Mediterranean coast, very pleasant, thanks to which it enjoys a truly clear atmosphere and pure air throughout the year. Also, it has an excellent communications system, both in its metropolitan, regional, and provincial areas.

Furthermore, the industry is very diversified, highlighting sectors such as cement and derivatives, construction materials, cardboard, rubber derivatives, hotel and catering trade, sale of furniture and automobiles. Additionally, we must mention the most typical handicraft products which are embroidery, furniture, forging and lathe work.



## TRACK 04 Valle del Sabinar Barranco dels Cocons

POPULAR ROUTES



**Difficulty level:** Moderate  
**Total distance:** 5.02km  
**Type:** Circular  
**Classification:** Popular routes and trails  
**Route:**  
 - El Sabinar  
 - Barranc dels Cocons  
 - Minas de Ocre  
 - El Sabinar  
**Time:** 1h 40 minutes



## TRACK 01 Camí de la Sendera (Main Trail)

PR-CV 282




**Difficulty level:** Moderate  
**Total distance:** 12.81km  
**Type:** Linear  
**Classification:** PR - Small route  
**Route:**  
 - Parque Huerto lo Torrent  
 - Pla Olivera  
 - Cañada Real San Vicente a la Carrasqueta  
 - Cañada Real del Palamó  
 - Pla del Totxar  
**Time:** 3 h 50 minutes



## TRACK 02 Finca el Sabinar (Variant 1)

PR-CV 282-1




**Difficulty level:** Moderate  
**Total distance:** 2.31km  
**Type:** Linear  
**Classification:** PR - Small route  
**Route:**  
 - Finca del Sabinar  
 - Solana de Penyes Roges  
**Time:** 50 minutes



## TRACK 03 Umbria de Penyes Roges (Variant 2)

PR-CV 282-2



**Difficulty level:** Moderate  
**Total distance:** 4.09km  
**Type:** Linear  
**Classification:** PR - Small route  
**Route:**  
 - El Sabinar  
 - Barranc de la Mosca  
 - Penyes Roges  
 - Cañada Real del Palamó  
**Time:** 1h 20 minutes



## Livestock trails:

These are basic elements of the livestock infrastructure through which cattle have been transiting since time immemorial, but nowadays they only fulfill an ecological, recreational, and cultural function. There are three livestock trails in our municipality: the royal cattle track from Palamó to Penyes Roges, the Bayona rural road and the Rabosar pass.



# Routes and Walking trails

## San Vicente del Raspeig



## Information about our natural environment:

**EN** The surroundings of the Monnegre River are classified as Special Protection Area for Birds (SPA), reason why they are protected by an European directive due to the diversity of bird species that we can spot: more than 100 including nesting, sedentary and migratory birds.

We can find eagle-owls, Bonelli's Eagles, short-toed eagles, Thekla's larks, red-billed choughs, the endangered trumpeter finch, magpies, red-legged partridges, sardinian warblers and woodchat shrikes.

Regarding vertebrate fauna in general, due to the low diversity of some groups, it may be difficult to see some of them. As mammals we have rabbits, red foxes, wood mice, European hedgehogs and dwarf bats; as reptiles, we can highlight the Spanish psammomys and the horseshoe whip snake, both harmless to humans and very



beneficial to their habitat helping to balance biodiversity

Within the large group of invertebrate fauna, the group that stands out for its diversity in the area, as well as for its abundance at specific times, is that of the lepidoptera (butterflies), with special mention of the thistle butterfly (*Vanessa cardui*) or the Spanish festoon (*Zerynthia rumina*), catalogued as endangered.

Concerning to the flora, due to the Mediterranean climate of this area, with low seasonal rainfall and warm temperatures in summer, the vegetation is adapted to the scarcity of water and to withstand high temperatures.

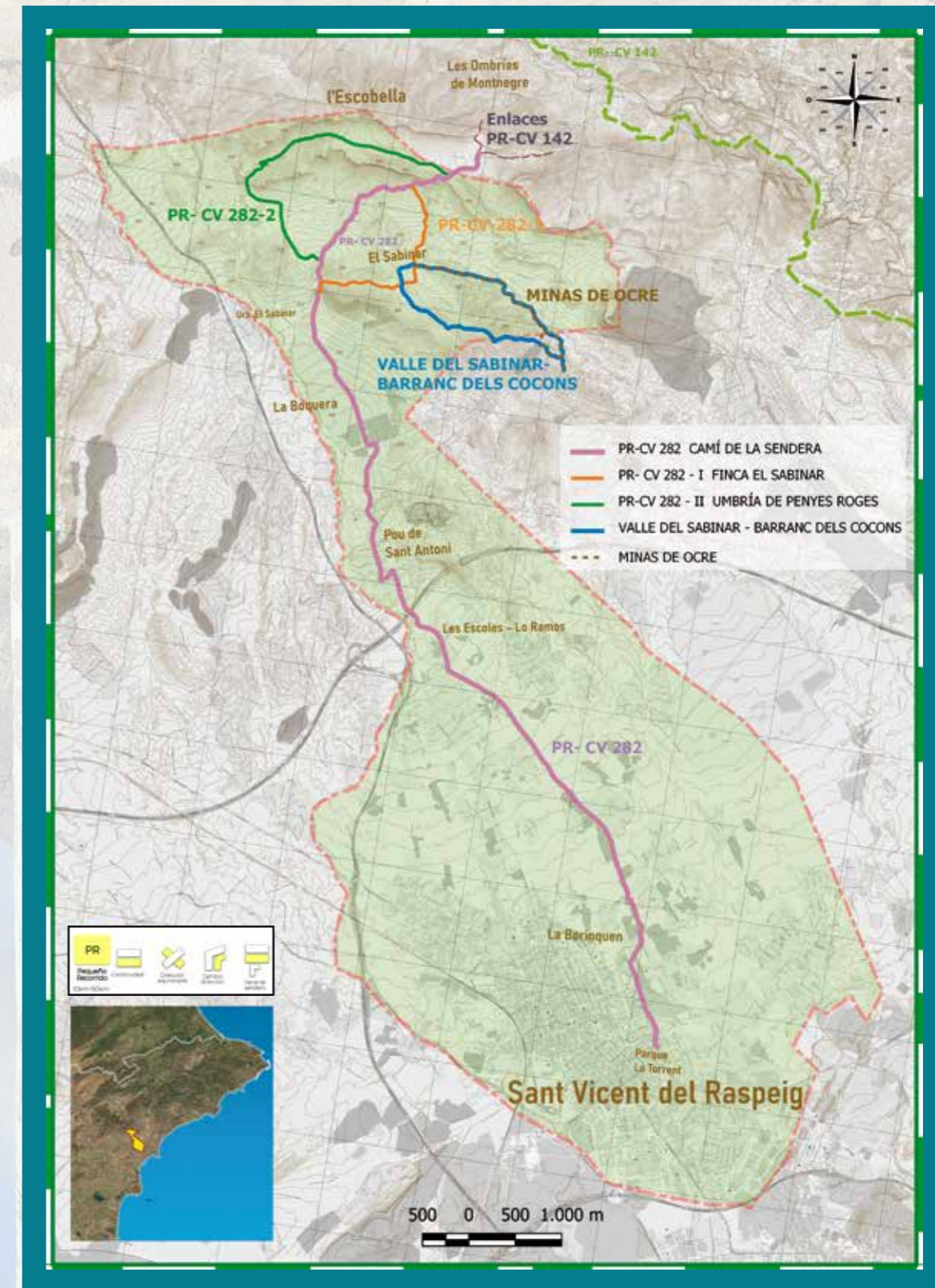
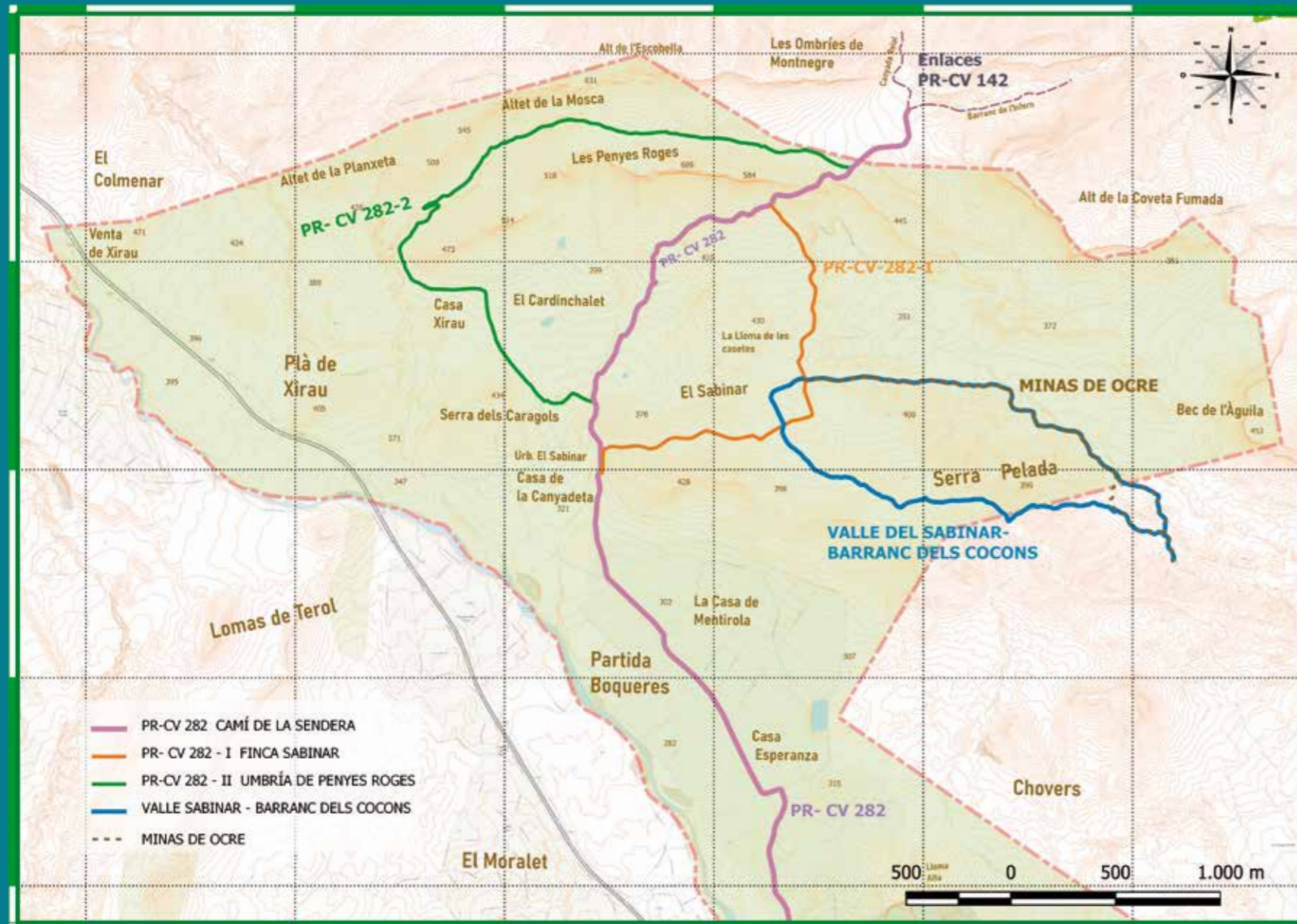
Some typical examples of this vegetation are the black hawthorn, lentisk, kermes oak, cade juniper, carob tree, Aleppo pine, esparto grass, albardine, common heather,



rosemary, ironwort, French lavender and thyme.

Last but not least, we should make a special mention to Vella Luentina, an endemic species of Alicante very threatened by urban development, hence its classification as endangered. We can find it at the micro-reserve near this area. The Vella Luentina, a species endemic to this area of Alicante and very threatened by urban development, catalogued as endangered and which can be found in the micro-reserve near this area.

## Route Map



## Recommendations:

- EN**
- Wear appropriate footwear, clothing, and the rest of the equipment according to the weather conditions.
- Bring water with you.
- Follow the route with a map or location instruments.
- Follow the trail (do not use shortcuts).
- Respect the properties adjacent to the trail.
- Do not damage the flora and fauna.
- Do not light fires or leave trash.
- Wear high factor sun cream.

